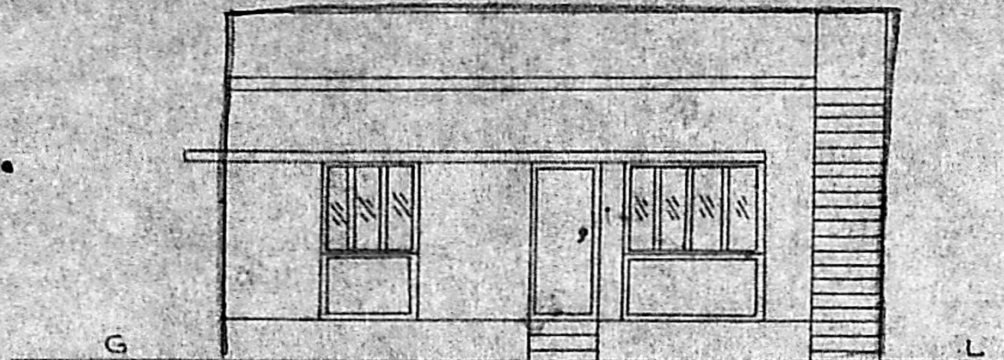
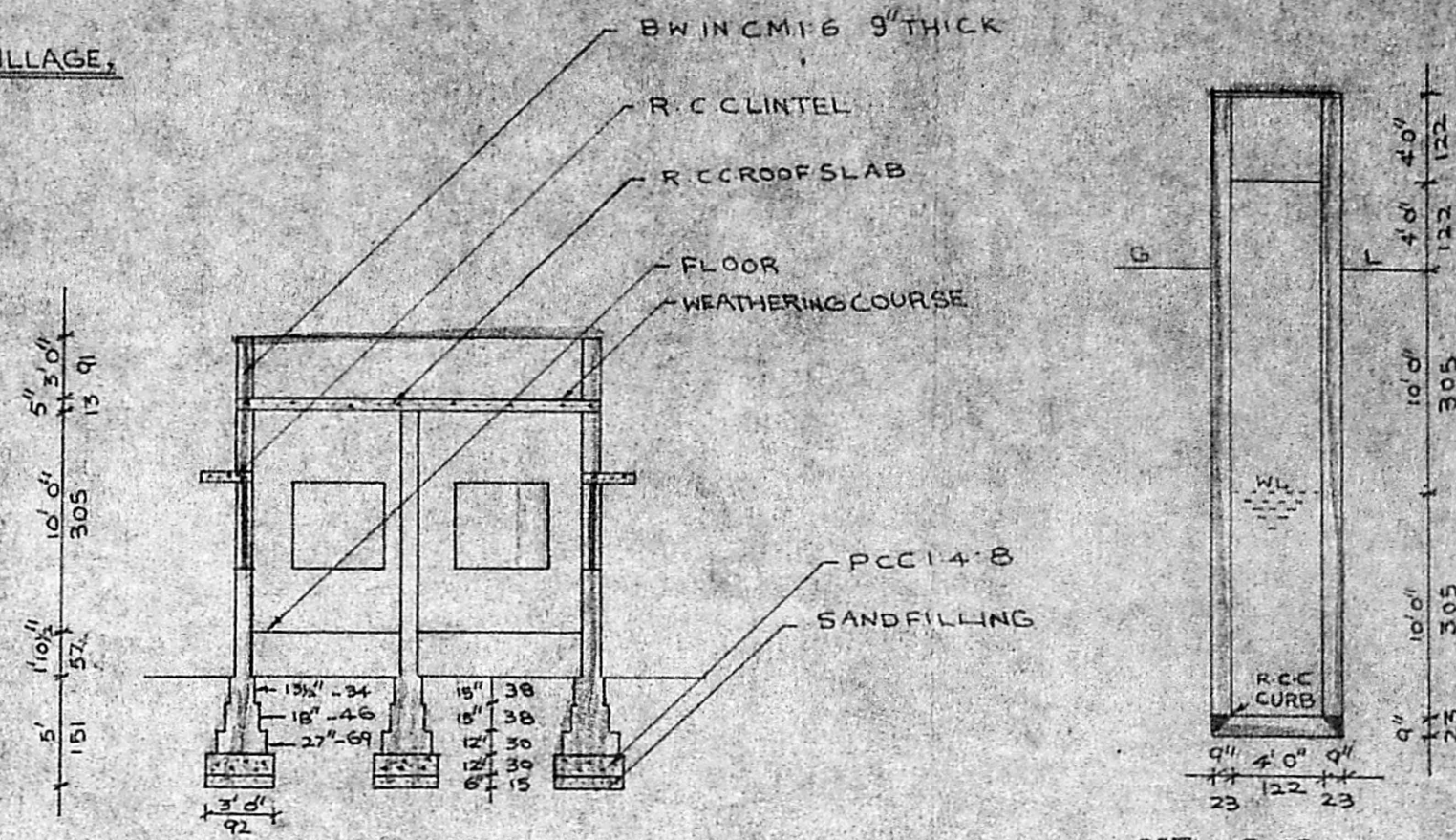


I Revised plan

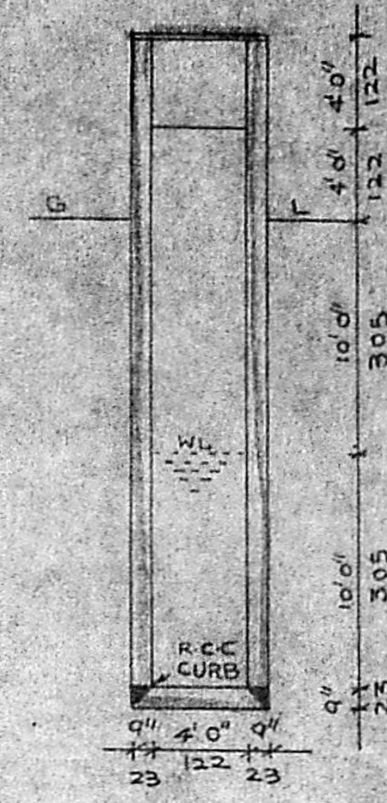
PLAN SHOWING THE PROPOSED HOUSE IN PLOT NO 9,
 IN S: NO 33/3,4,5 OF RAMALINGANAGAR, PUZ HUDIVAKKAM VILLAGE,
 ULLAGARAM - PUZ HUDIVAKKAM TOWN PANCHAYAT,
 SAIDAPET TALUK, CHENGLEPUT DISTRICT.



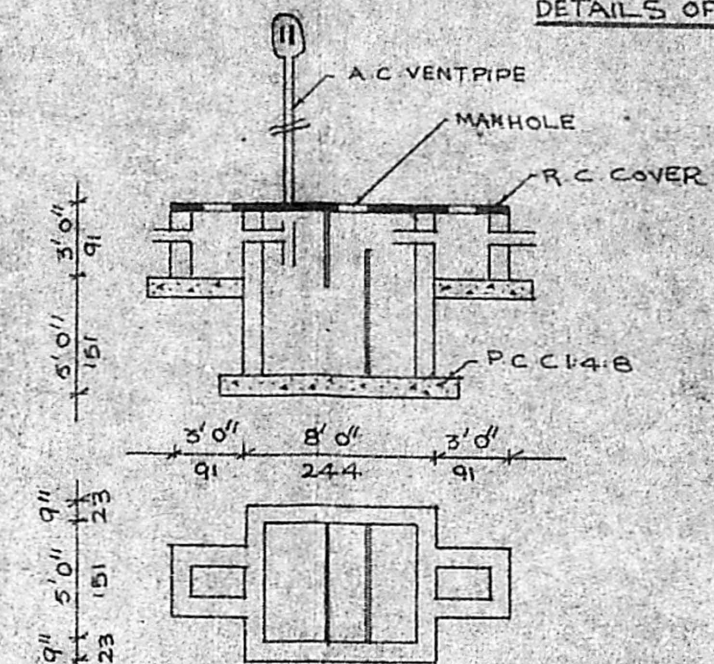
FRONT ELEVATION



SECTION AA

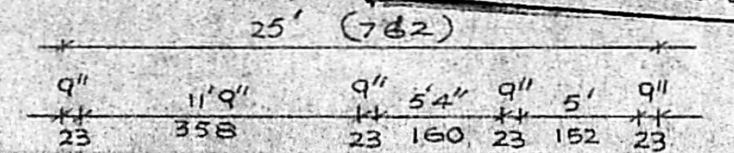


DETAILS OF WELL

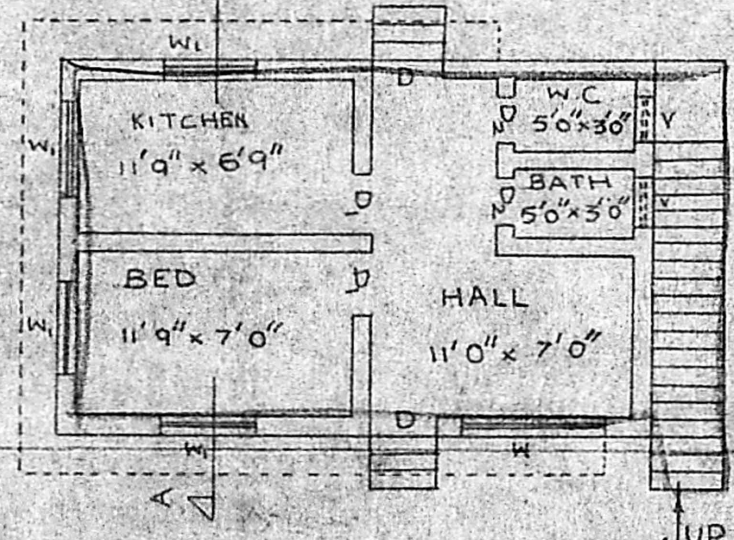


DETAILS OF SEPTIC TANK

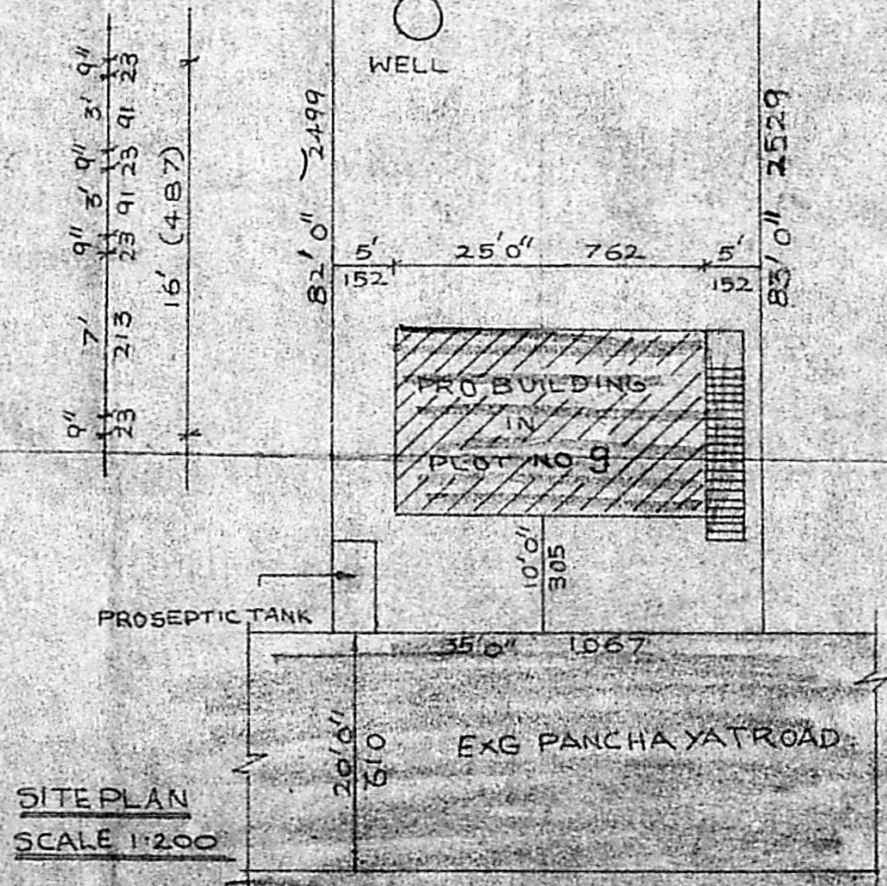
Planning Permit No. A/193/92
APPROVED
 SUBJECT TO THE CONDITIONS IN
 THIS OFFICE LETTER.
 No. A2/232206/48/2/9
 Date 28/2/92
 For Member Secretary
 MADRAS METROPOLITAN
 DEVELOPMENT AUTHORITY
 M-12345 500 038



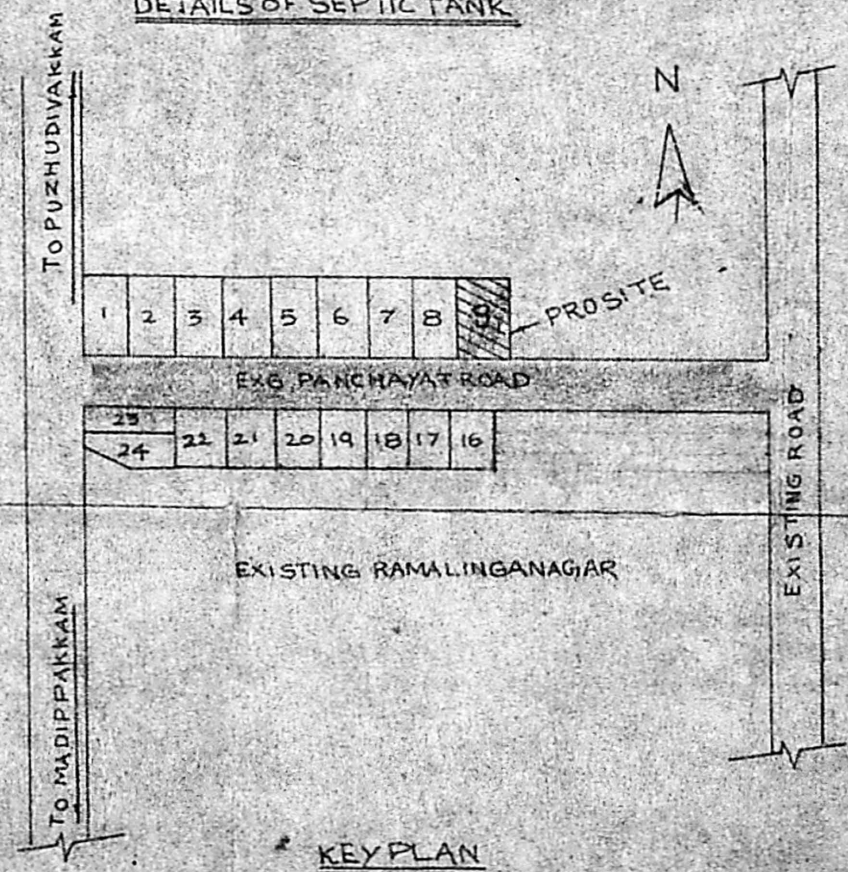
PLOT NO. 9



PLAN
 SCALE 1:100



SITE PLAN
 SCALE 1:200



KEY PLAN

REFERENCE	Qty	Size
D-DOOR	1	3'0" x 7'0" 91x213
D ₁ -DOOR	1	2'6" x 7'0" 76x213
D ₂ -DOOR	1	2'0" x 7'0" 61x213
W-WINDOW	2	6'0" x 4'0" 182x120
W ₁ -WINDOW	2	4'0" x 4'0" 120x120
V-VENTILATOR	1	2'0" x 1'6" 60x45

SCALE
 PLAN 1" = 8'0" (1:100)
 SITE PLAN 1" = 16'0" (1:200)

AREA STATEMENT
 PLINTH AREA - 400 SFT 37.16 SQM
 PLOT AREA - 2887.65 SFT 268.25 SQM

COLOUR INDEX
 PROPOSALS SHOWN IN _____
 ROADS SHOWN IN _____

STAIRCASE DETAILS
 TREAD - 9" (23)
 RISE - 7.5" (19)
 WIDTH - 3' (91)

OWNER

P.S. BALAMURUGAN
 LICENSED SURVEYOR.
 ALANDUR MUNICIPALITY,
 Lic: No: 17372/89,
 PLOT No: 6, Amman Nagar,
 SAMY NAGAR EXTN-4: MADRAS-91
 LICENCED SURVEYOR